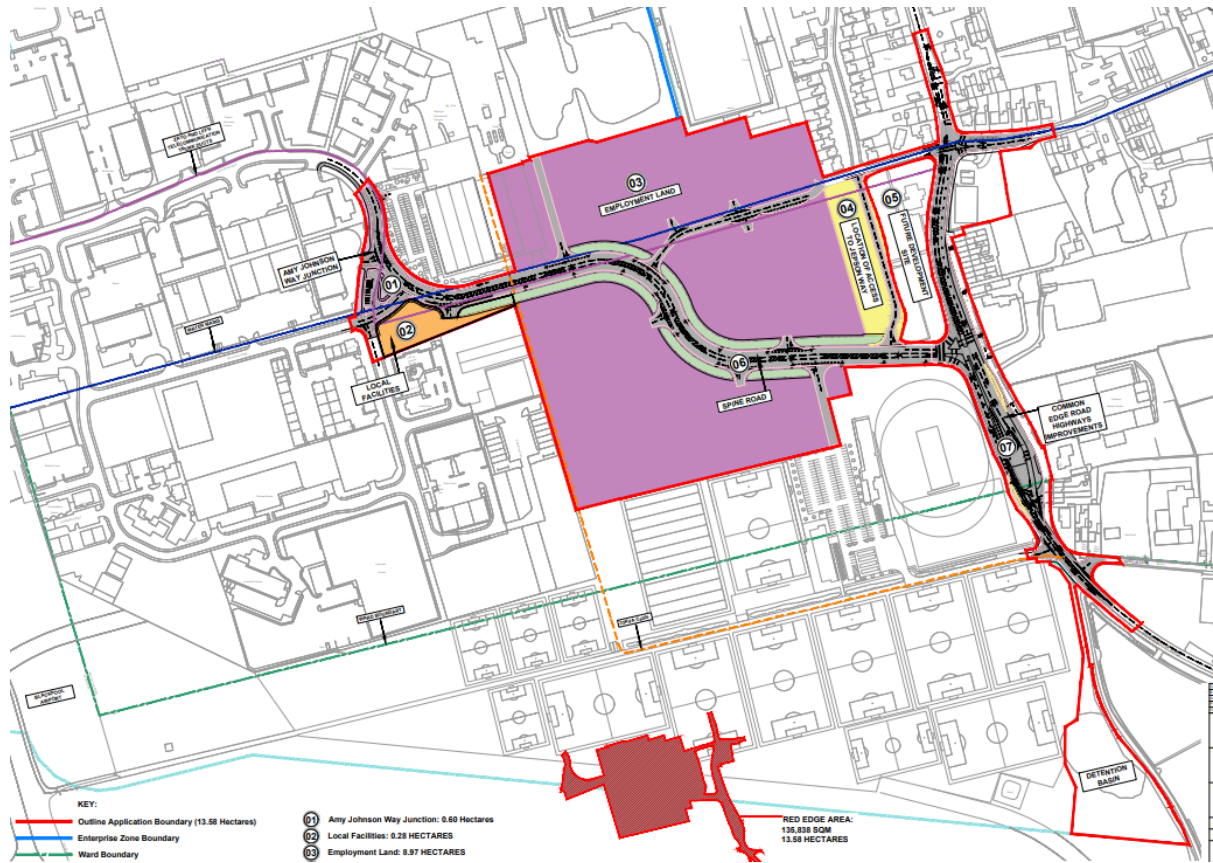


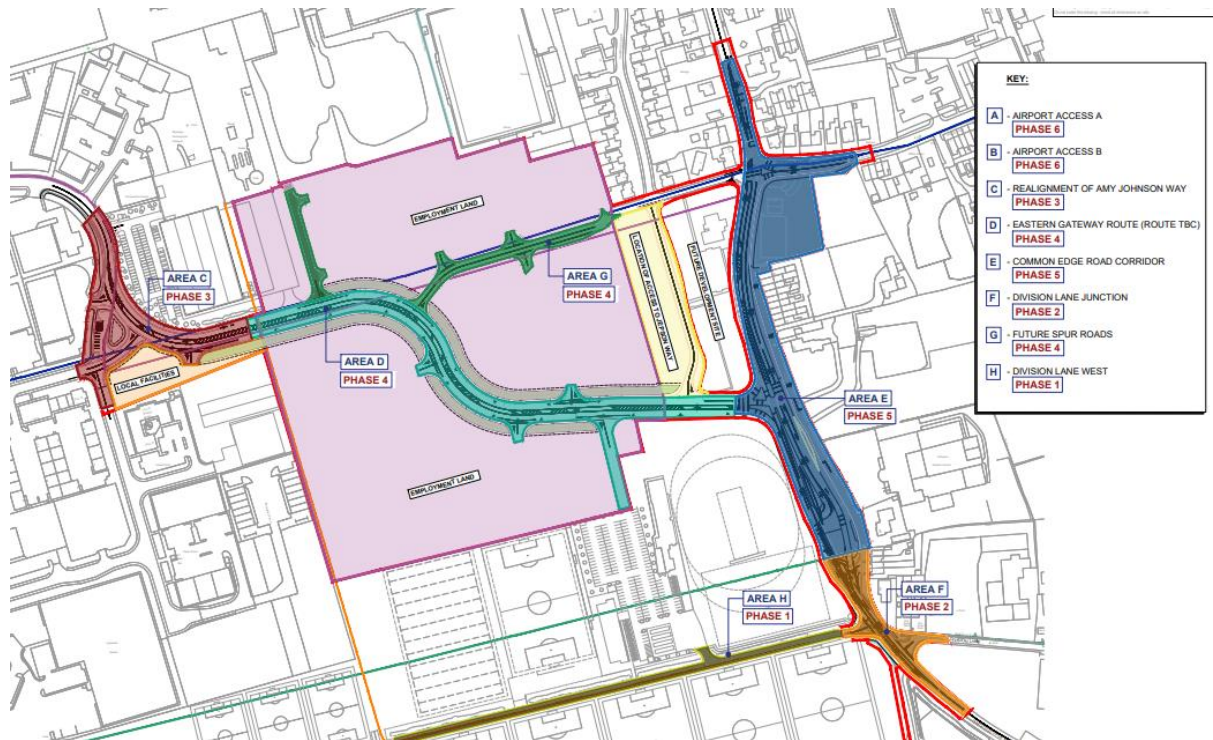
Location Plan



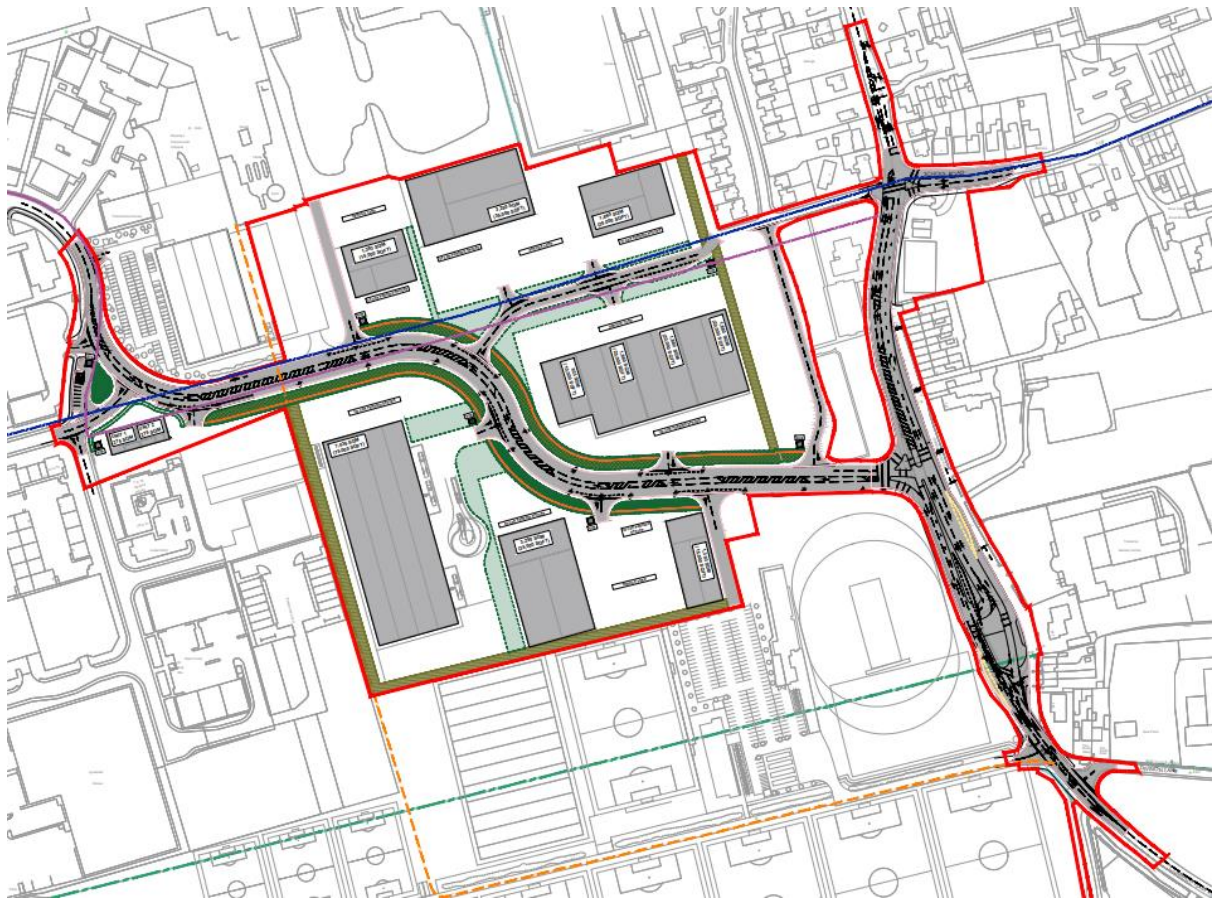
Proposed Site Area



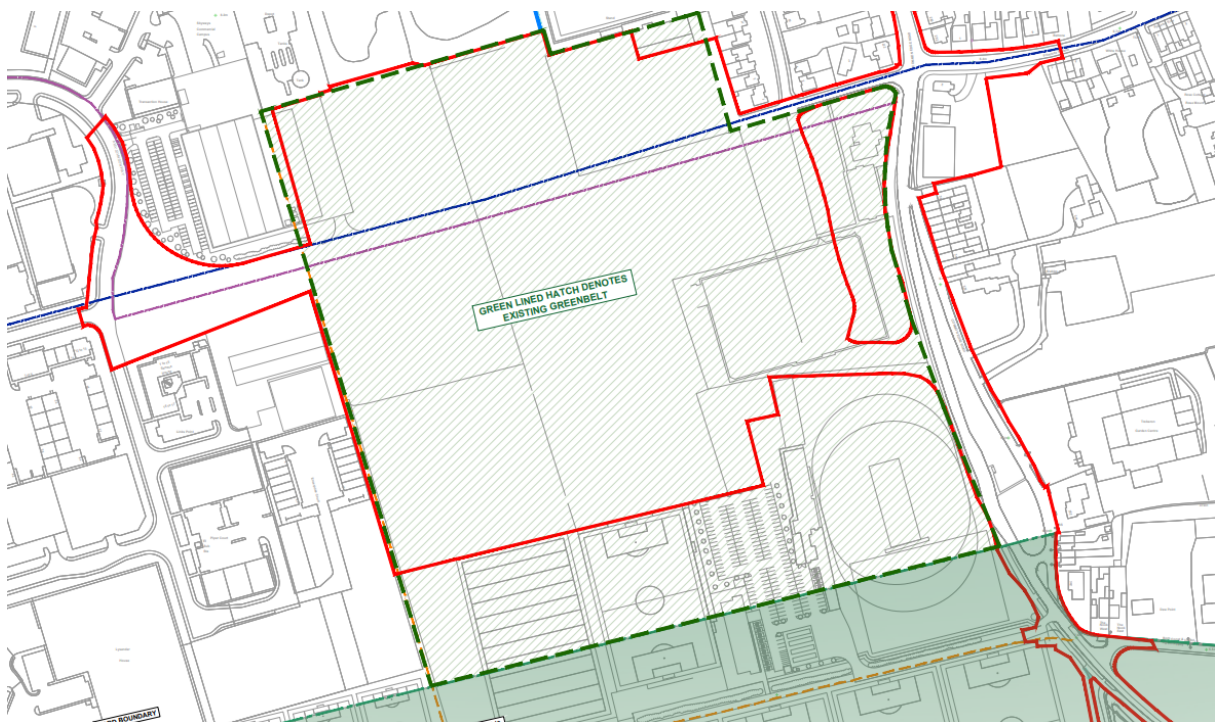
Highways Phasing Plan



Indicative Plot Layout



Extent of existing Green Belt



Extent of loss of Green Belt

